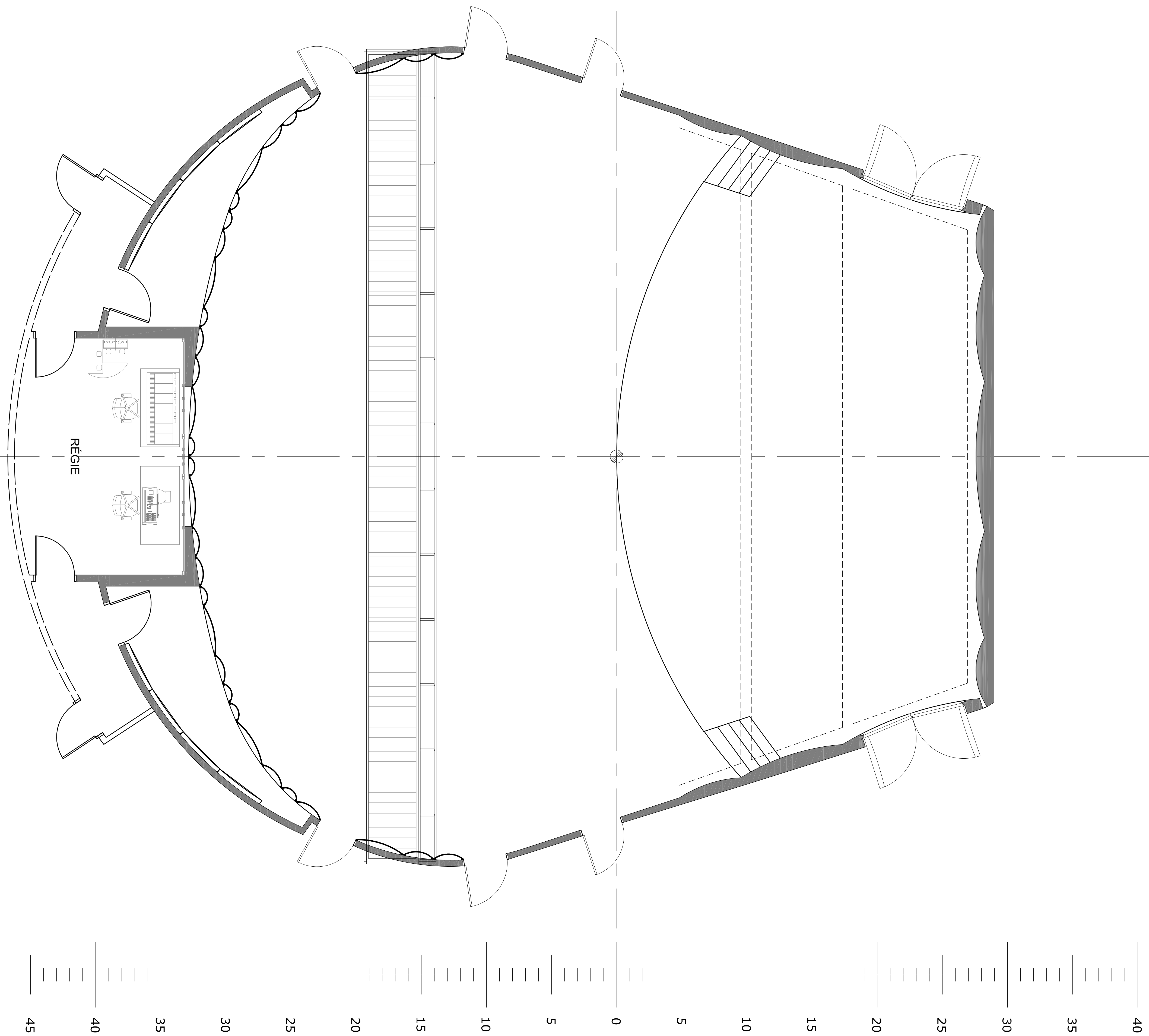
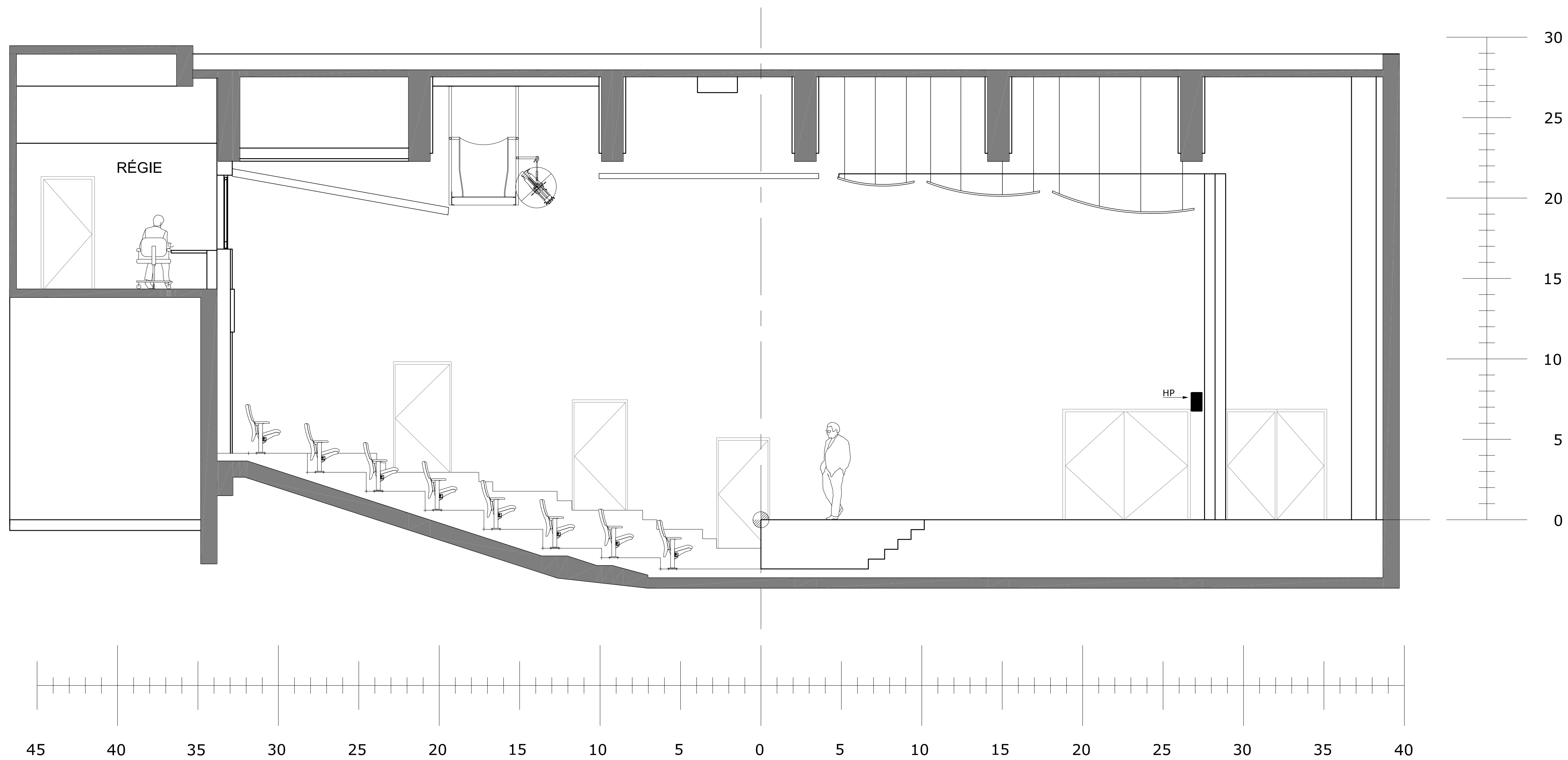
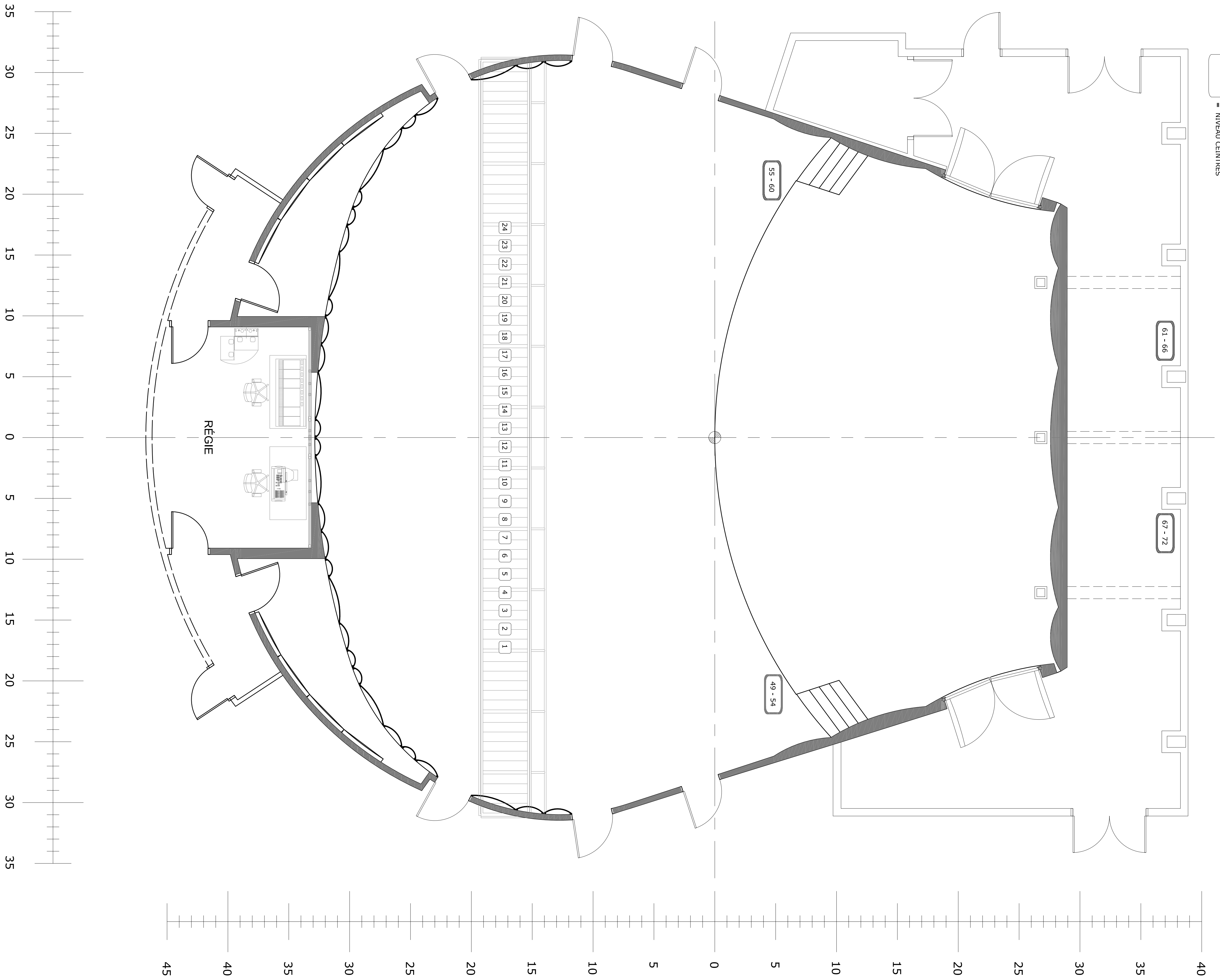


35
30
25
20
15
10
5
0
5
10
15
20
25
30
35

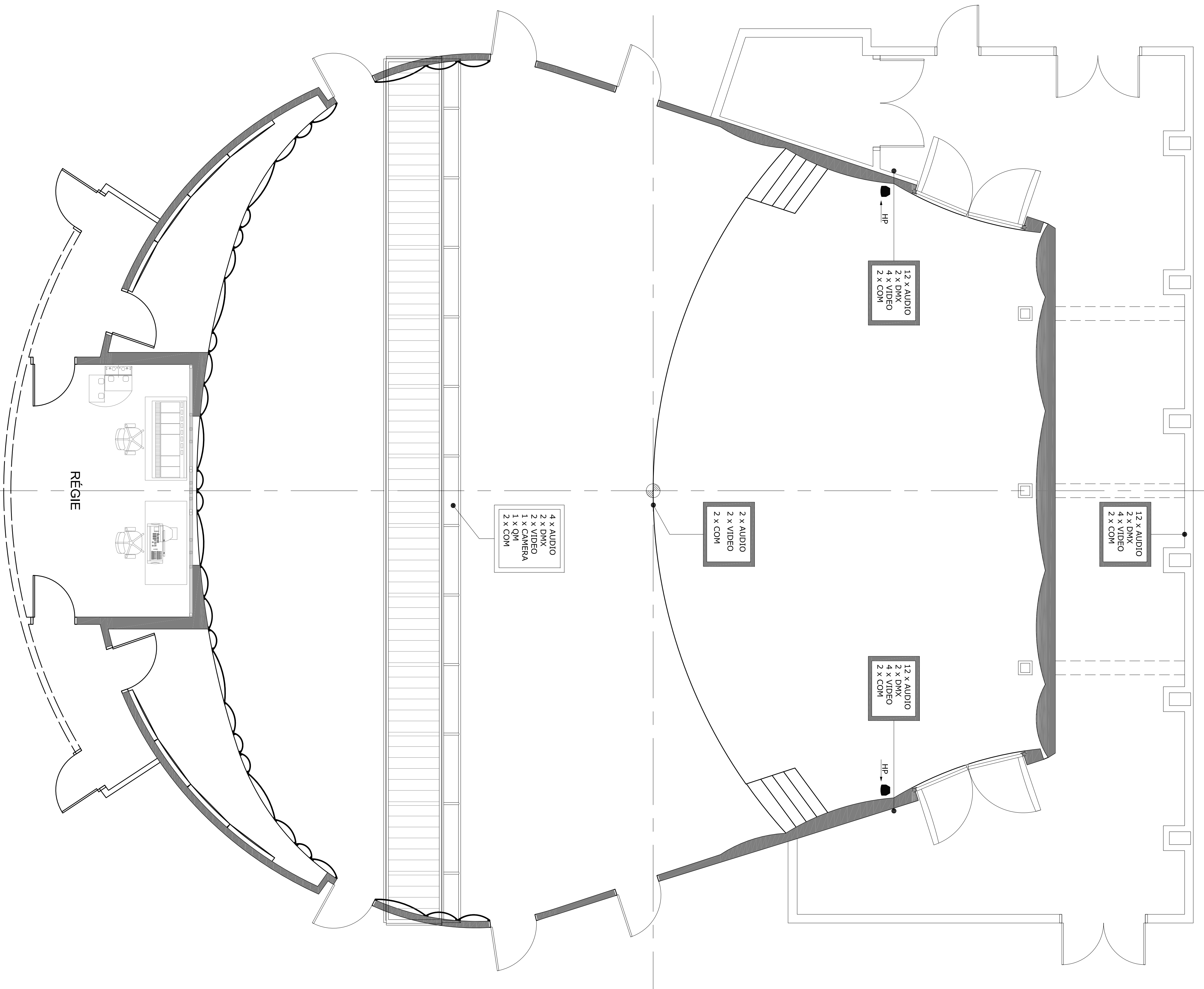


45
40
35
30
25
20
15
10
5
0
5
10
15
20
25
30
35
40





35
30
25
20
15
10
5
0
5
10
15
20
25
30
35



○ = NIVEAU AU SOL
○ = NIVEAU CENTRES

45 40 35 30 25 20 15 10 5 0 5 10 15 20 25 30 35 40